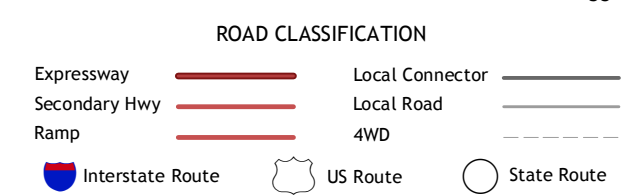
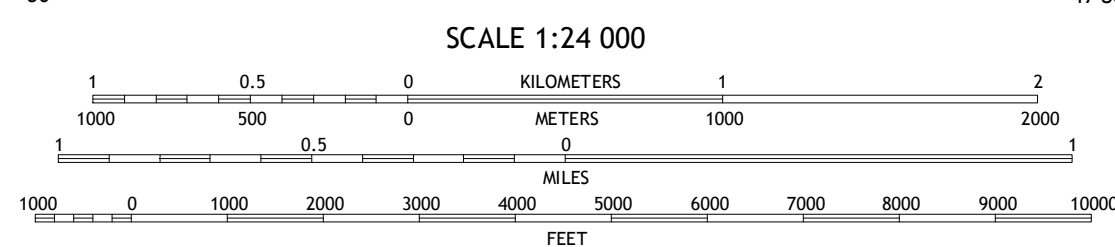
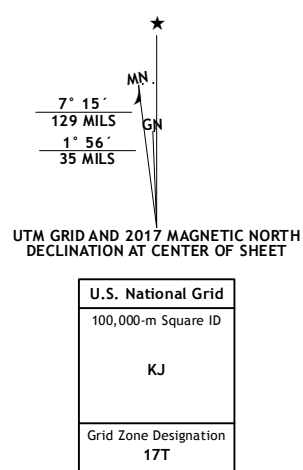


Produced by the United States Geological Survey North American Datum of 1983 (NAD83) World Geodetic System of 1984 (WGS84). Projection and 1 000-meter grid: Universal Transverse Mercator, Zone 17T 10 000-foot ticks: Michigan Coordinate System of 1983 (south zone)



ADJOINING QUADRANGLES table with 3 columns and 3 rows of quadrangle numbers and names.

BAY CITY NE, MI 2017

