

Produced by the United States Geological Survey North American Datum of 1983 (NAD83) World Geodetic System of 1984 (WGS84). Projection and 1000-meter grid: Universal Transverse Mercator, Zone 17T 10 000-foot ticks: Michigan Coordinate System of 1983 (south zone)

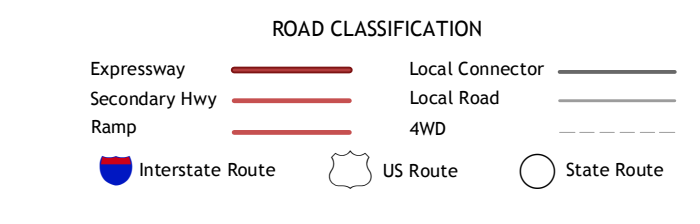
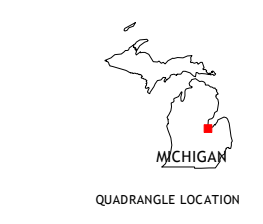
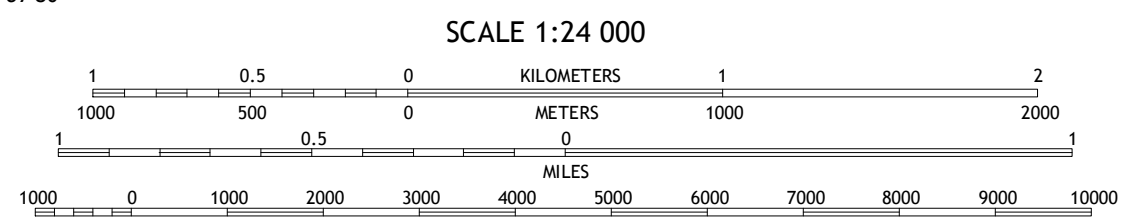
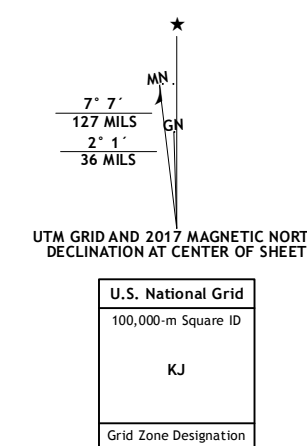


Table with 8 columns and 8 rows showing adjacent quadrangles: 1 Willard, 2 Kawawin, 3 Bay City NE, 4 Auburn, 5 Esseville, 6 Shields, 7 Saginaw, 8 Saginaw NE

BAY CITY, MI 2017

