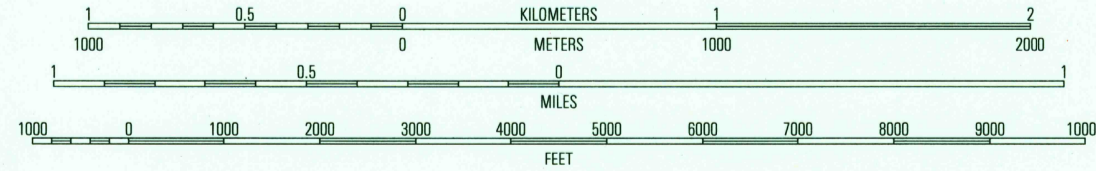
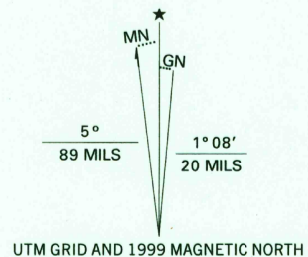


Produced by the United States Geological Survey  
Topography compiled 1961. Planimetry derived from imagery taken 1980 and other sources. Photinspected using imagery dated 1998; no major culture or drainage changes observed. PLSS and survey control current as of 1961. Boundaries, other than corporate, revised 1999  
North American Datum of 1927 (NAD 27). Projection and 10 000-foot ticks: Michigan coordinate system, south zone (Lambert conformal conic)  
1000-meter Universal Transverse Mercator grid, zone 16  
North American Datum of 1983 (NAD 83) is shown by dashed corner ticks. The values of the shift between NAD 27 and NAD 83 for 7.5-minute intersections are obtainable from National Geodetic Survey NADCON software.  
There may be private inholdings within the boundaries of the National or State reservations shown on this map  
Information shown in purple may not meet USGS content standards and may conflict with previously mapped contours



CONTOUR INTERVAL 10 FEET  
NATIONAL GEODETIC VERTICAL DATUM OF 1929  
TO CONVERT FROM FEET TO METERS, MULTIPLY BY 0.3048

THIS MAP COMPLIES WITH NATIONAL MAP ACCURACY STANDARDS  
FOR SALE BY U.S. GEOLOGICAL SURVEY, P.O. BOX 25286, DENVER, COLORADO 80225  
MICHIGAN DEPARTMENT OF NATURAL RESOURCES, LANSING, MICHIGAN 48909  
AND GEOLOGICAL SURVEY DIVISION  
A FOLDER DESCRIBING TOPOGRAPHIC MAPS AND SYMBOLS IS AVAILABLE ON REQUEST

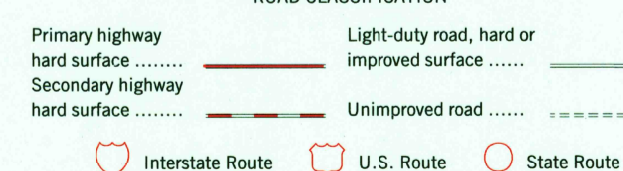


QUADRANGLE LOCATION

1	2	3
4	5	6
7	8	

ADJOINING 7.5' QUADRANGLE NAMES

- 1 Delton
- 2 Bedford
- 3 Bedford
- 4 Galesburg
- 5 Battle Creek
- 6 Adams Park
- 7 Climax
- 8 East Leroy



AUGUSTA, MI  
1998

NIMA 3968 IV SE-SERIES V862

RECEIVED  
NOV 30 1999  
USGS NAD  
HISTORICAL MAP ARCHIVES

