

**AERIAL PHOTOGRAPHY PROJECT INDEX MAP
FOR MN DNR PHOTOS FLOWN AT 1: 31,680
THEN CROPPED AND RESIZED TO 1: 15,840**

**Wabasha
County**

MINNESOTA

Printed Map Scale: 1 inch = 1.2 miles

Photo Scale: 1 : 15,840

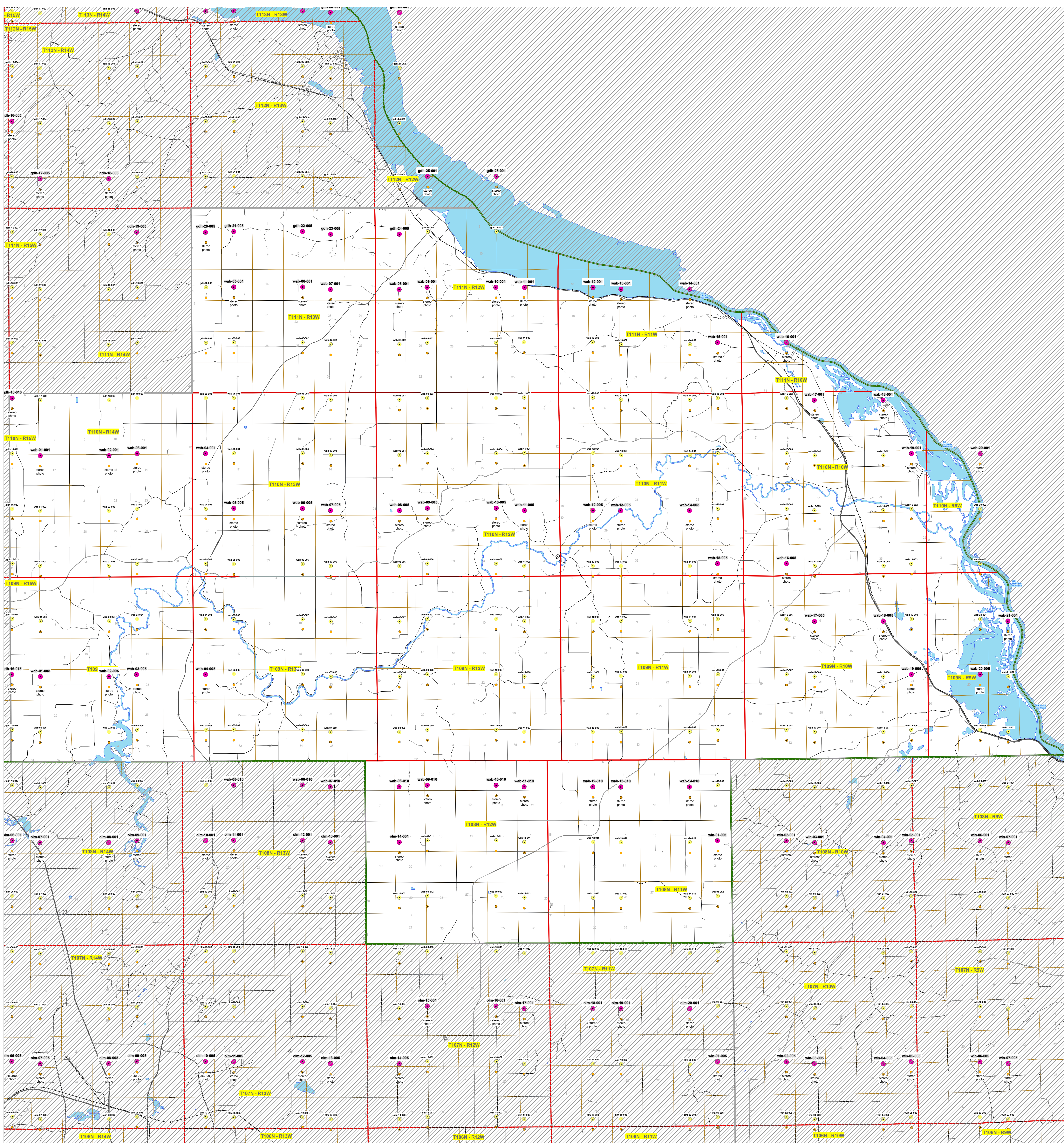
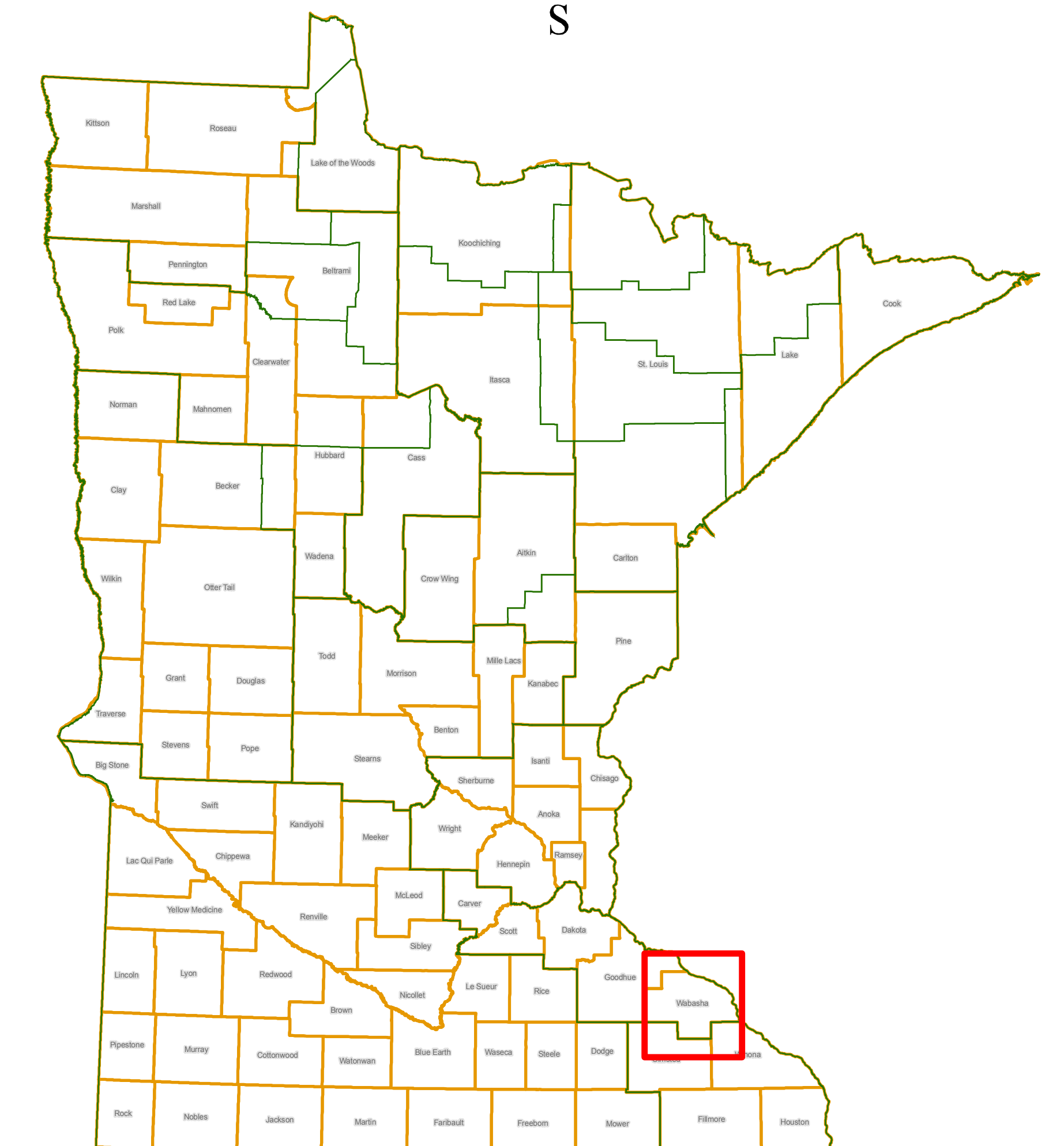

Flight Altitude 15,840' Above Terrain Datum

Contractor:
Williams Aerial Mapping

Dates Flown:
10/09 - 10/16/05

Photographs Flown for:

State of Minnesota
Department of Natural Resources
Division of Forestry



00.39.7 1.4 2.1 2.8
Miles