

AERIAL PHOTOGRAPHY PROJECT INDEX MAP
FOR MN DNR PHOTOS FLOWN AT 1: 15,840

St. Louis
County

MINNESOTA

Printed Map Scale: 1 inch = 3.6 miles

Photo Scale: 1 : 15,840

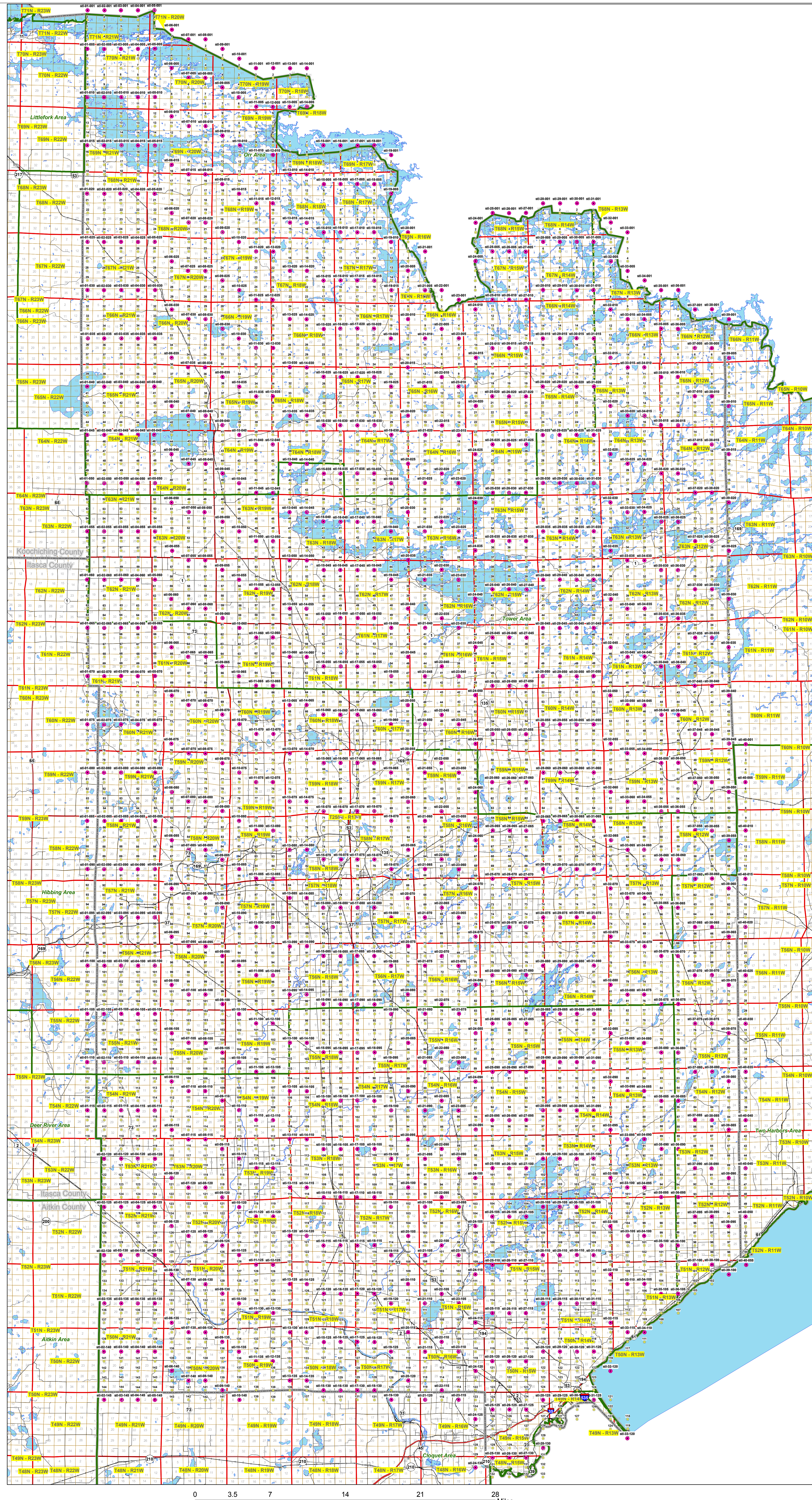
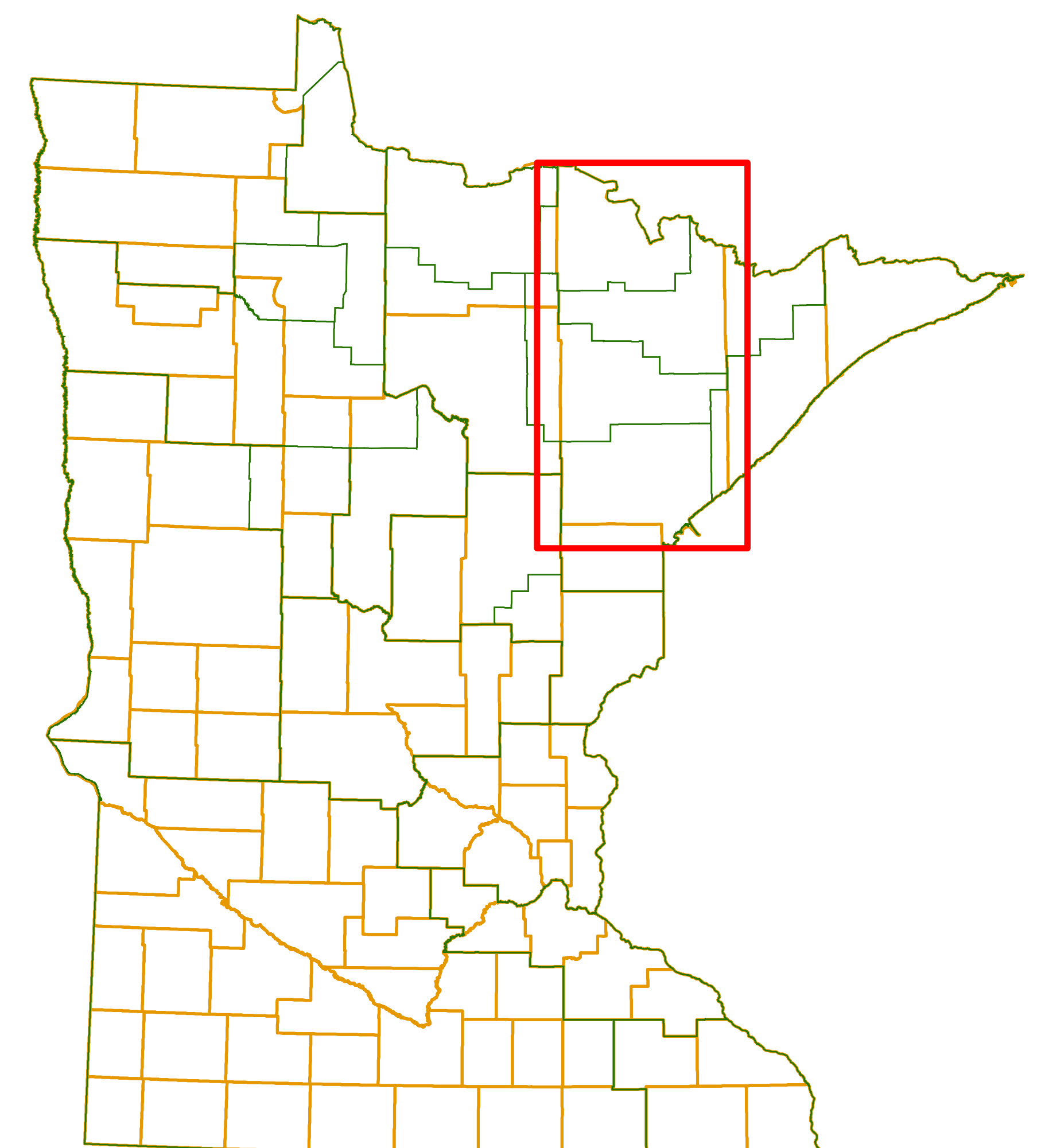

Flight Altitude 7,920' Above Terrain Datum

Contractor:
GLAS (Horizons)

Dates Flown:
09/26 - 10/01/05 & 10/01/06

Photographs Flown for:

State of Minnesota
Department of Natural Resources
Division of Forestry



0 3.5 7 14 21 28 Miles